


154  
.67  
.A2C

Chicago Bureau of Maps and Plats

F 548  
.67  
92 C34  
Copy 1

# REPORT ON PROPOSED CHANGE *of* HOUSE NUMBERING SYSTEM FOR CITY *of* CHICAGO



PREPARED FOR COUNCIL COMMITTEE ON  
STREET NOMENCLATURE BY JNO. D.  
RILEY, SUPERINTENDENT BUREAU  
OF MAPS AND PLATS . . . 1907



COMPLIMENTS OF  
*Jno R M McCabe*  
CITY CLERK.

1907

D. OF D.  
OCT 7 1918

A.P.R. 5/127

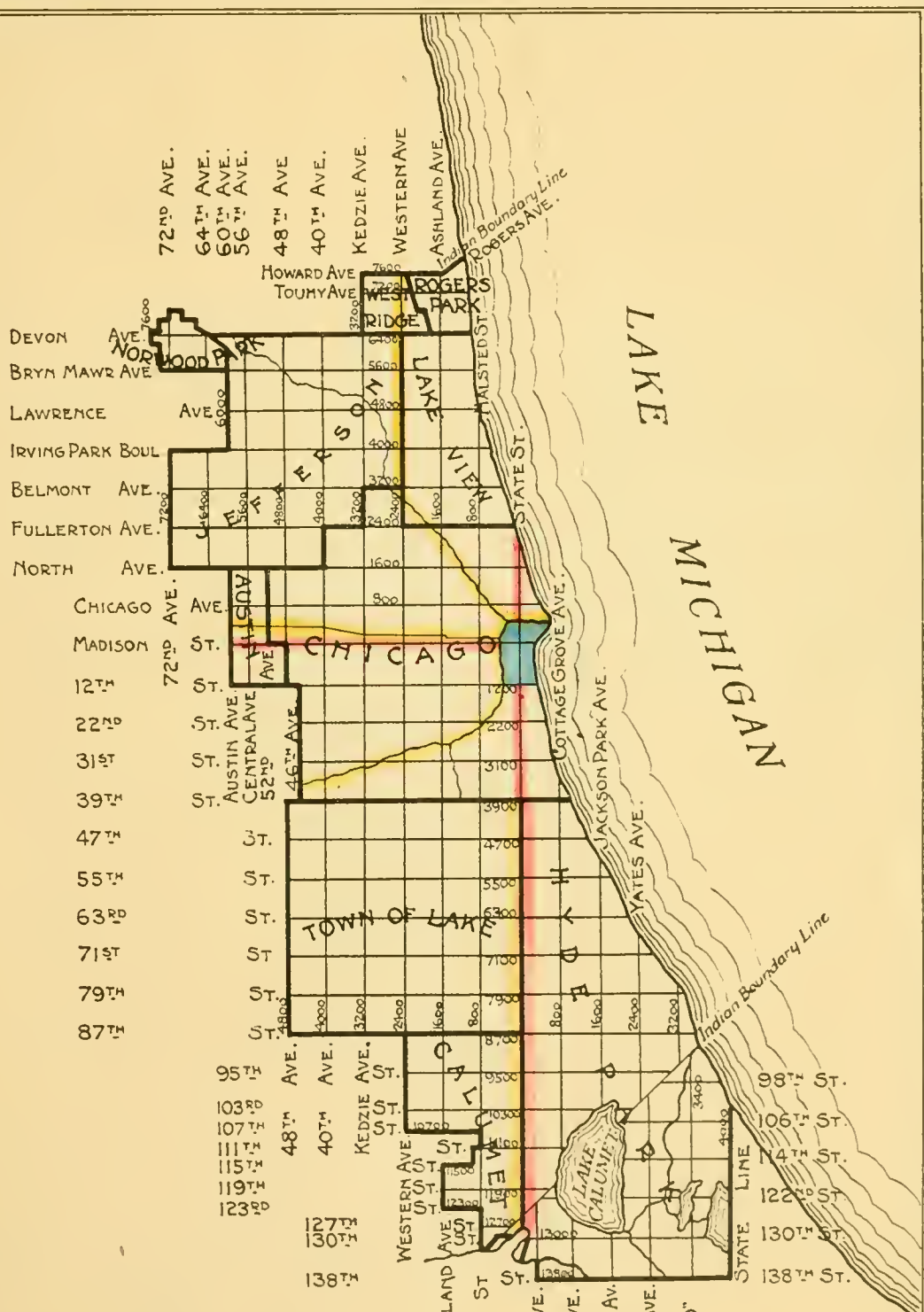
.67  
A2C34

# MAP SHOWING PROPOSED CHANGE OF HOUSE NUMBERING SYSTEM:

## FOR

# CITY OF CHICAGO

PREPARED FOR COUNCIL COMMITTEE ON STREET NOMENCLATURE  
 BY JNO. D. RILEY, SUPT. BUREAU OF MAPS & PLATS  
 1907



### NOTE

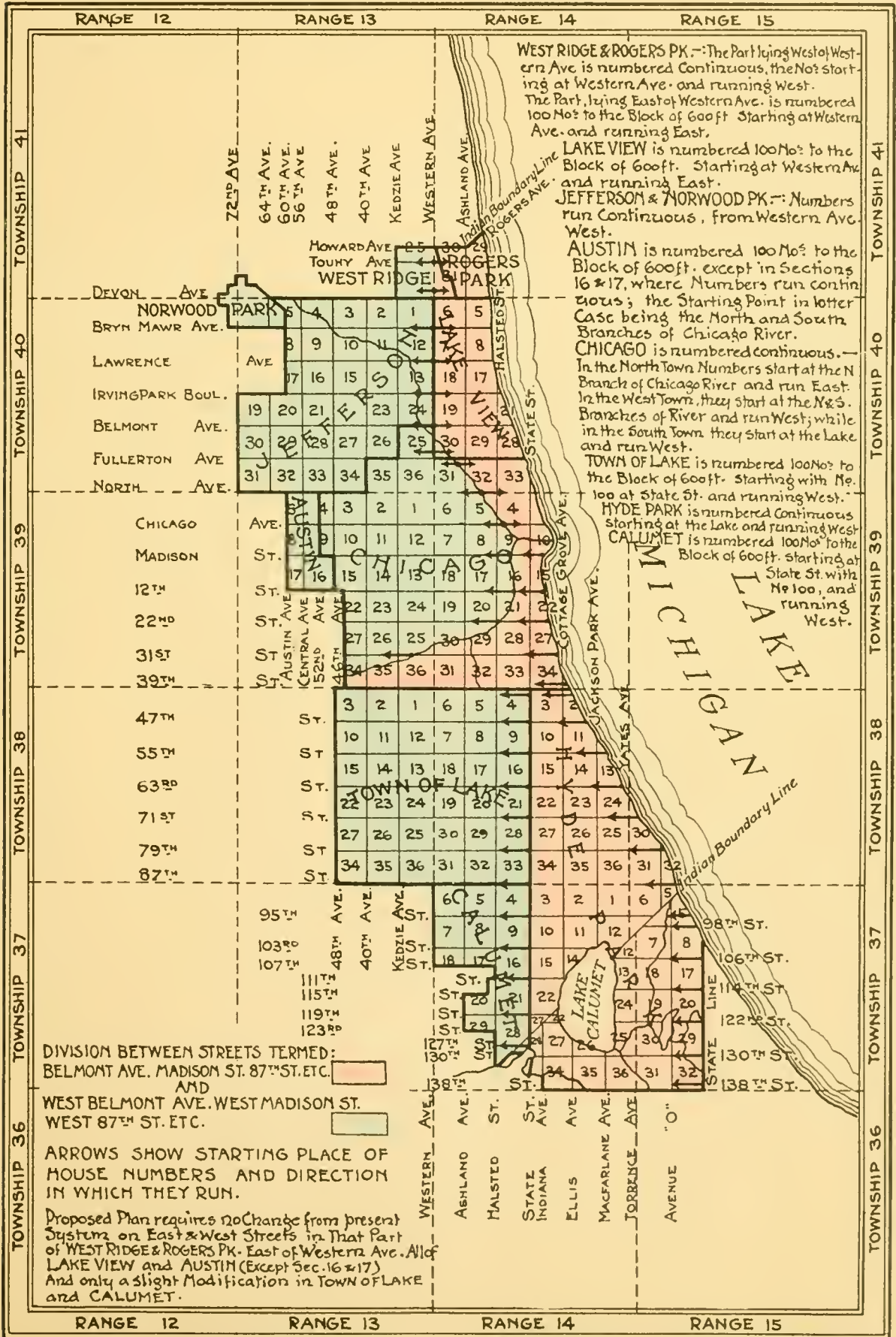
Portion colored Blue shows "Down Town" District Excepted  
 Present Base Lines shown in Yellow  
 Proposed " " " " Red





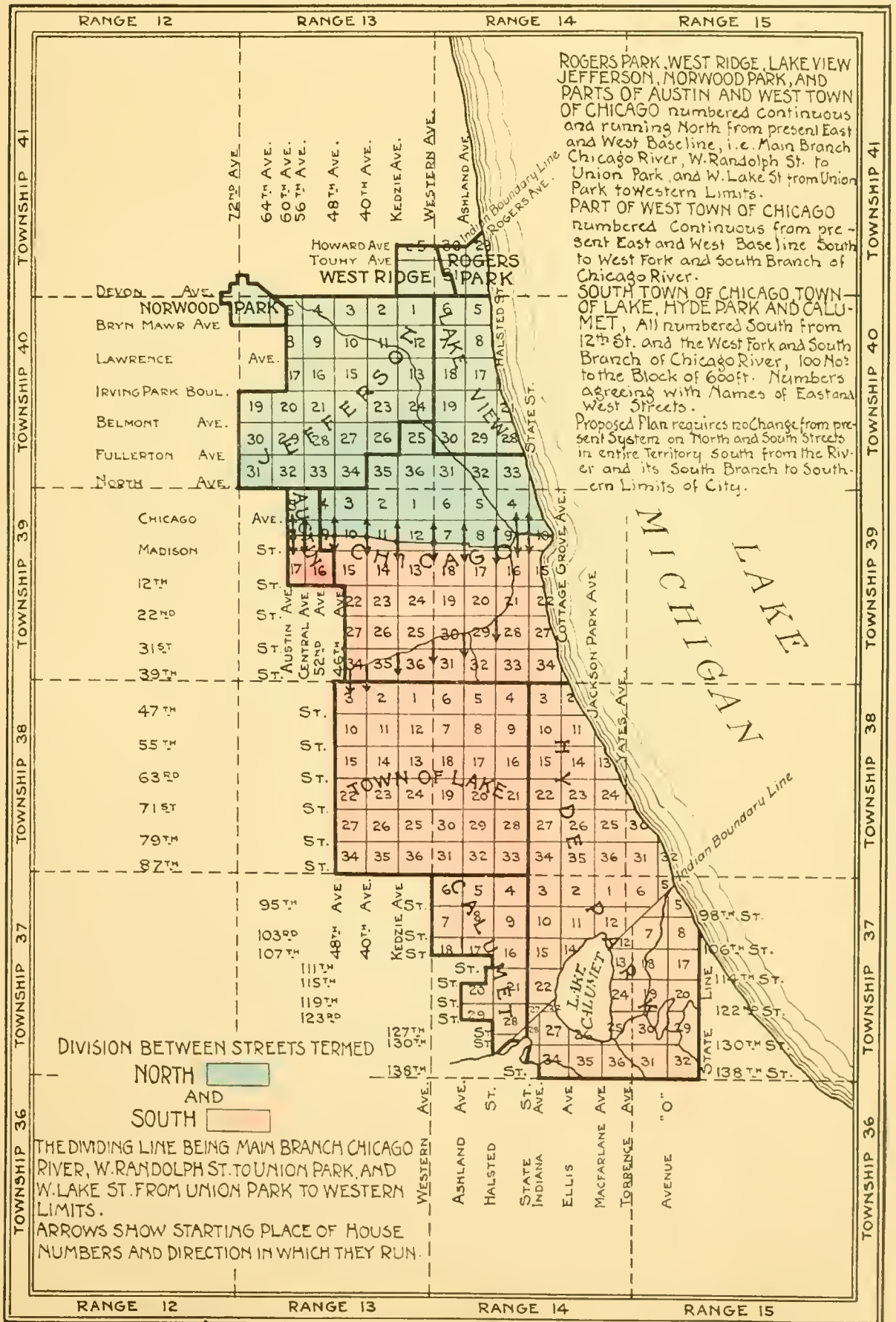
# MAP SHOWING PRESENT HOUSE NUMBERING SYSTEM ON EAST AND WEST STREETS

## IN CITY OF CHICAGO 1907





# MAP SHOWING PRESENT HOUSE NUMBERING SYSTEM ON NORTH AND SOUTH STREETS IN CITY OF CHICAGO 1907







CHICAGO, October 21, 1907.

*Hon. John S. Dcrpa, Chairman,*

*Committee on Street Nomenclature.*

DEAR SIR—Pursuant to request of your committee, I beg to submit herewith plan for new system of house-numbering for the City of Chicago, together with tabulated statement of duplicate and other street names requiring a change.

The instructions of your committee were to work out a new system of house-numbering, without disturbing the present system of street nomenclature, excepting in the case of duplicate street names, and where one street, whether continuous or only open at intervals, had two or more different names.

In addition, I was instructed by your committee not to include the down town district in the new house-numbering scheme but to leave the numbers in that portion of the city undisturbed.

In the preparation of the plan I have followed the instructions of your committee and find that the down town exception can be made with very little interference with the general scheme.

As will be seen by reference to the maps accompanying this report, I recommend that State street be established as a north and south base line, and Madison street as the east and west base, from which two bases all houses be numbered on a basis of 800 numbers to the mile, or 100 numbers to the prevailing city block of 600 feet. Inasmuch as it is not the intention of your committee to make a change in the street nomenclature system an exception is made in the mile between Madison and 12th streets, where 1,200 numbers are allotted, in order to conform with present conditions. Two other exceptions already exist, namely, between 12th and 22d streets, where we have 1,000 numbers to the mile, and between 22d and 31st streets, where we have 900 numbers to the mile. These exceptions, however, are necessary in order to have the house numbers correspond with the intersecting streets, the names of which are not to be changed.

On January 14, 1895, when the City Council passed a general ordinance which, among other things, changed the names of all north and south streets, from Crawford avenue west to the western limits of the city, to numbered avenues and courts, State street and 800 numbers to the mile were used as a basis from which to determine the numbers to be used for above mentioned avenues and courts, thus: Crawford avenue was five miles west of State street, 800 numbers to the mile, multiplied by five gave 4000 or 40th avenue for the new name, and so on out to the western limits of the city.

If the plan of house numbers now proposed be adopted the house numbers on all east and west streets, from 40th avenue west to the city limits, would conform with the names of the north and south streets as at present existing. Thus, 4000 West North avenue would indicate the corner of North and 40th avenues, and 5200 West Fullerton avenue would likewise indicate the corner of Fullerton and 52d avenues. This is the same system at present in use on the south side, which has proven so satisfactory, and which would not be disturbed by the adoption of this proposed plan.

In connection with the street nomenclature, all east and west streets, east of the north and south base line (State street), would be known just

simply as Chicago avenue, 12th street, 43d street, etc., and west of the base line as West Chicago avenue, West 12th street, West 43d street, etc.

All north and south streets which extend both north and south of the east and west base line would be known as North Halsted street, South Halsted street, North Spaulding avenue, South Spaulding avenue, etc., and all other north and south streets which lie wholly north or south of the base line would be known just simply as Cottage Grove avenue, Dearborn avenue, etc. This is all in conformity with the present street names and no change in prefixes would be required excepting those necessitated by the change from existing to proposed base lines.

All east and west streets north of the point where State street runs into the lake would have the prefix "west," notwithstanding that there would be no streets east of the base line. This, however, is a point which it might be profitable for your committee to discuss.

Among the advantages to be derived from the proposed system are the following: No change whatever is made in the present numbering system on north and south streets in the entire portion of the city lying between the south branch of the river and the southern limits of the city; this is practically 60 per cent of the entire area.

No change of house numbers is made on east and west streets in that portion of the city known as Austin, excepting in sections 16 and 17.

In 75 per cent of the area of the city the house number would indicate its exact location. In the remaining 25 per cent the location would be indicated in one direction.

A house situated on Devon avenue, say  $4\frac{1}{2}$  miles west of State street, would have the same number as a house situated  $4\frac{1}{2}$  miles west of State street, on say 87th street (18 miles away), and if a line were drawn between these two points all of the houses over which it passed, on east and west streets, would have exactly the same number. The same conditions would obtain on every street in the city, no matter what their direction.

One change, however, would have to be made on all east and west streets south of 39th street and west of State street. These streets as at present numbered conform to the proposed system of 800 numbers to the mile or 100 numbers to the 600 foot block, and are numbered west from State street, but for some unaccountable reason instead of commencing with zero they commence with 100 at State street, running west. This makes the number on say 47th street, at 40th avenue, 4100 instead of 4000, which latter number would agree with the name 40th avenue, as at present existing. The effect of this change would be to reduce every house number on east and west streets in the territory above mentioned exactly 100. This would mean the changing of only one figure in the existing numbers and, therefore, would not be a very serious matter.

All diagonal streets, like Lincoln avenue, Milwaukee avenue, Ogden avenue, Cottage Grove avenue, etc., would retain their names, and would be numbered and regarded as north and south or east and west streets, according to their general direction.

The objections of property owners and business men to the general plan, because of financial loss through making necessary changes in any printed stationery, lettering on wagons, etc., could be overcome by making the ordinance effective in say two or three years. This would give ample time to provide for the change without material financial loss.

Following will be found tabulations under their respective headings, as follows:

"Duplicate Street Names."

Of these will be found 478.

"Street names in that portion of the city, formerly Austin, which should be changed to conform with names of their continuations in original city."

A total of 37.

"Street names which should be changed to conform with correct names of their continuations as established by ordinance of January 14, 1895."

A total of 11.

"Disconnected streets on the same line but with different names."

The method to be pursued in making necessary changes in street names is a matter for your committee to decide.

There are, of course, details to be considered in connection with the plan which I have not considered necessary to touch upon in this report but which can be taken up verbally, to better advantage, with your committee.

I trust that this report will meet with the approval of your committee, and I shall be glad to give any such verbal explanation of the plan as may be required.

Respectfully submitted.

JNO. D. RILEY,

*Supt. of Maps.*

**Note:** In the tabulations presented herewith abbreviations are used as follows:

N. D. means North Division. S. D. South Division. W. D. West Division. L. V. Lake View. J. Jefferson. N. P. Norwood Park. R. P. Rogers Park. W. R. West Ridge. L. Town of Lake. H. P. Hyde Park. Cal. Calumet.



## DUPLICATE STREET NAMES

---

---

Aldine street (S. D.), from Aldine square, south to 39th street.

Aldine avenue (L. V.), from North Clark street, east to Sheridan Road.

Aldine square (S. D.), from 3726 Vincennes avenue, west one-half block.

Alexander street (S. D.), from Wentworth avenue west to Stewart avenue.

Alexander place (L. V.), from Sheridan Road, north east to Evanston avenue.

Arcade Park (S. D.), from rear 127 35th street.

Arcade place (S. D.) from 155 La Salle street, east to 160 Clark street.

Arcade row (Pullman), from Morse avenue, east to Watt avenue.

Archer avenue (S. D.), from 1906 State street to city limits.

Archer place (L.) from South Tallman avenue west to Brighton place.

Armour avenue (S. D.), from 201 16th street, south to 79th street.

Armour street (W. D.), from 505 West Kinzie street, north to 433 West Chicago avenue.

Ashland place (W. D.), from 180 North Ashland avenue east one-half block.

Ashland street (W. D.), from 505 South Robey street west to Olive street.

Ashland avenue (W. D., S. D., L. and Cal.), including Ashland boulevard, from Fargo avenue south to city limits.

Austin avenue (W. D.), from 152 south Jefferson street, west to north 50th avenue.

Austin avenue (Austin), from west North avenue, south to West 12th street.

Baldwin street (W. D.), from 721 West Kinzie street north to 660 Austin avenue.

Baldwin avenue (H. P.), from 74th street south to 665 75th street.

Beach court (L. V.), from 1727 Graceland avenue south one-half block.

Beach avenue (W. D.), from 753 North Kedzie avenue west to North 50th avenue.

Belden avenue (N. D. and W. D. and J.), from Lincoln Park west to North 72d avenue.

Belden court (N. D.), from 458 Belden avenue north and one-half block west.

Bellevue avenue (N. D.), from 193 Logan street north to 3056 Hamilton street.

Bellevue place (N. D.), from 313 State street east to Lake street.

Bishop street (L. and Cal.), from 1585 West 46th street south to city limits.

Bishop court (W. D.), from 478 Washington boulevard south to 521 West Madison street.

Blaine avenue (J.), from 4935 Milwaukee avenue northeast to 4499 Elston avenue.

Blaine place (J.), from Lincoln avenue west one and one-quarter block.

Blaine place (W. D.)—an alley from Throop street west to Loomis street south of Adams street.

Blucher street (W. D.), from 35 Lull place one block southwest to 984 Milwaukee avenue.

Blucher street (L. V.), from 1436 Wellington street north to 1436 Barry avenue.

Bowen avenue (H. P.), from 4110 Lake avenue west to Grand boulevard.

Bowen street (J.), from Bryn Mawr southwest and west to 3348 North 56th avenue.

Bradley street (W. D.), from 303 Elston avenue west to Holt street.

Bradley place (L. V. and J.), from North Halsted street to North 64th avenue.

Bradley avenue (N. P.), from 4221 Milton avenue west to 4220 North 72d avenue.

Bross avenue (S. D.), from 3118 South Robey street to Rockwell street.

Bross court (S. D.), from 3853 Bross avenue south to 1720 33d street.

Bryan avenue (R. P.), from 5046 North Clark street east to Lake street.

Bryan place (W. D.), from 485 West Randolph street west to Lake street.

Buena avenue (L. V.), from 1664 Kenmore avenue east to Lake street.

Buena terrace (L. V.), from 1058 Evanston avenue northeast to Hazel street.

Caldwell avenue (J.), from North Branch Chicago River southwest one block.

Caldwell road (J.), from 1672 West Peterson avenue northwest to city limits.

Calhoun avenue (H. P.), from 938 99th street south to 138th street.

Calhoun place (S. D.), from 118 State street west to Market street.

California avenue (W. R., J., W. D., S. D. and L.), from Lunt avenue south to West 83d street.

California terrace (L. V.), from 1562 North Halsted street east one-half block.

Campbell avenue (W. R., J., W. D., S. D. and L.), from Pratt avenue south to 83d street.

Campbell street (S. D.), from 1364 31st street northeast two blocks.

Campbell Park (W. D.), from 357 South Leavitt street west to South Oakley avenue.

Canal street (W. D., S. D., L. and Cal.), from West Kinzie street south to West 103d street.

Canal place (W. D.), from North Branch Chicago River west to 780 Elston avenue.

Carpenter street (W. D., S. D., L. and Cal.), from one-half block north of Cornell street to city limits.

Carpenter avenue (J.), from 3700 North 56th avenue northeast to city limits.

Carpenter court (J.), from 200 west Carmen avenue, northwest to West Catalpa avenue.

Catalpa avenue (L. V. and J.), from Sheridan Road west to 5490 North 59th court.

Catalpa court (W. D.), from 189 Edgewood avenue to 1378 Humboldt boulevard.

Cedar street (N. D.), from 347 Rush street east to lake.

Cedar street (Austin), from Waller avenue west to Austin avenue.

Central avenue (R. P.), from 502 Columbia avenue to Rogers avenue.

Central avenue (H. P.), from 70th street south to 138th street.

Central avenue (Austin), from West North avenue south to West 12th street.

Charles street (Cal.), from West 94th street south and southeast to Vincennes Road.

Charles court (H. P.), from 112th street southeast to 113th street.

Chase street (W. D.), from 312 West Chicago avenue to Cornell street.

Chase avenue (R. P.), from 4172 North Robey street east to lake.

Cheney street (J.), from 4087 Elston avenue southwest to Berrey.

Cheney avenue (N. P.), from 3652 Sanford avenue northeast to 278 Crescent avenue.

Cherry avenue (N. D.), from 224 North Branch street northwest to Eastman street and north to North avenue.

Cherry place (W. D.), from 1169 Powell avenue to 1170 North Maplewood avenue.

Chestnut street (N. D.), from one-half block west of Orleans street to lake.

Chestnut place (N. D.), from 417 Chestnut street northwest to Walton place.

Chicago avenue (N. D., W. D. and Austin), from the lake west to city limits.

Chicago terrace (W. D.), from 281 North Harding avenue to 282 North 40th avenue.

Church street (Cal.), from one-half block north of 102nd place to 1624 West 107th street.

Church court (S. D.), from 86 Fuller street to 2962 Archer avenue.

Church court (Austin), an alley from West Ohio to West Ontario street.

Church place (W. D.), from 83 Morgan street to Centre avenue.

Clara avenue (J.), from 2280 West Peterson avenue southwest to 4594 Elston avenue.

Clara place (W. D.), from 1291 North Western avenue west to North Maplewood avenue.

Claremont street (N. P.), from 3722 Avondale avenue to 4082 Winter street.

Claremont avenue (L. V., W. D., S. D., L. and Cal.), from Foster avenue south to West 107th street.

Clarendon street (N. P.), from 2937 West Bryn Mawr avenue to 260 Crescent avenue.

Clarendon avenue (L. V.), from Evanston avenue north to lake—continuation of North Halsted street.

Clark street (S. D., N. D., L. V. and R. P.), from 61st street north to city limits.

Clark avenue (Austin), from 5226 West Lake street south to Madison street.

Clarke place (N. P.), from Warren avenue west to 4156 North 72nd avenue.

Clifton avenue (N. D. and L. V.), from 60 Centre street to Evanston avenue.

Clifton Park avenue (W. D.), from 991 Douglas boulevard to West 48th street.

Clybourn avenue (N. D. and L. V.), from 305 Division street to Belmont avenue.

Clybourn place (N. D., W. D.), from 549 Clybourn avenue west to North Robey street.

Colfax avenue (H. P.), from 205 75th street to 95th street.

Colfax place (N. P.), from 466 Crescent avenue west three and one-half blocks.

Columbia street (W. D.), from 1318 Milwaukee avenue west to one-half block.

Columbia avenue (R. P.), from one-half block east of Ridge avenue to lake.

Congress street (S. D., W. D. and Austin), from 217 Michigan avenue west to Walnut avenue.

Congress Park (W. D.), from 1112 West Van Buren street south to Harrison street.

Cornelia street (W. D.), from 606 Milwaukee avenue to Central avenue.

Cornelia avenue (L. V. and J.), from the lake west to North 70th avenue.

Cornelia court (W. D.), from 53 Point street northeast to Milwaukee avenue.

Cornell street (W. D.), from 94 Dix street to 374 North Ashland avenue.

Cornell avenue (H. P.), from 48 51st street to 83d street.

Crescent avenue (N. P.), from 3000 Norwood Park avenue to Avondale avenue.

Crescent place, from 940 Evanston avenue northeast to 2249 Clarendon avenue.

Crescent Road (J.), from C. M. & St. P. R. R. to city limits.

Curtis street (W. D.), from May street south to 323 West Madison street.

Curtiss avenue (H. P.), from 105th street to 121st place.

Dexter street (S. D.), from 2701 South Ashland avenue west one block.

Dexter Park avenue (L.), from Exchange avenue south to Dexter Park—private street in Stock Yards.

Diversey avenue including Diversey boulevard (L. V., W. D. and J.), from the lake west to 1660 North 72d avenue.

Diversey court (L. V.), from 1136 Wrightwood avenue north to 1135 Diversey boulevard.

Diversey School court (L. V.), private street, from 631 Seminary avenue west one-half block.

Dixon avenue (J.), from 2246 Prescott avenue northeast to Caldwell avenue.

Dickson street (W. D.), from 174 West Division street north to Bloomingdale Road.

Douglas boulevard (W. D.), from Garfield Park to Douglas Park.

Douglas place (S. D.), from 3432 Cottage Grove avenue west to Rhodes avenue.

Drexel avenue (H. P.), from Drexel square south to Calumet River.

Drexel boulevard (H. P.), from Cottage Grove avenue south to 51st street.

Drexel court (H. P.), from 454 49th street south one-half block.

Drexel square (H. P.), from Drexel boulevard west to Cottage Grove avenue.



Edgewater avenue (L. V.), from 3212 North Hermitage avenue to Southport avenue.

Edgewater place (L. V.), from 3842 North Robey street to 2881 Southport avenue.

Edgewater terrace (L. V.), from 1938 East Ravenswood Park to 3281 North Ashland avenue.

Edward court (N. D.), from 352 Garfield avenue north to Webster avenue.

Edwards street (J.), from 107 Higgins avenue northeast to 4384 Milwaukee avenue.

Elizabeth street (W. D., L. and Cal.), from West Erie street south to 103d street.

Elizabeth avenue (H. P.), from 70th street south to 138th street.

Ellis avenue (H. P.), from 35 35th street south to Calumet River.

Ellis Park (S. D.), from 107 36th street to 98 39th street.

Elston avenue (W. D.), from 499 Milwaukee avenue northwest to Milwaukee avenue.

Elston court (J.), from C. & N. W. R. R. west to 3116 North 48th avenue.

Emerson avenue (W. D.), from 177 North Wood street west to North Oakley avenue.

Emerson road (J.), from 2170 Ormonde avenue to Caldwell avenue.

Erie street (N. D., W. D. and Austin), from Lake Shore Drive west to Austin avenue.

Eric avenue (H. P.), from 274 87th street south to Harvard avenue.

Euclid street (N. P.), from 2899 Raven street north to Fulton avenue.

Euclid avenue (H. P.), from 484 71st street to one-half block South 93d street.

Eugenie street (N. D.), from 456 Larrabee street to 711 North Clark street.

Eugenie court (N. D.), from Eugenie street north to Menominee street.

Evergreen street (N. P.), from 249 Walnut avenue northwest to 2992 Fulton avenue.

Evergreen avenue (W. D.), from 1088 Milwaukee avenue to North Central Park avenue.

Evergreen court (W. D.), from Schubert avenue southeast two blocks.

Ewing street (W. D.), from Stewart avenue west to 108 Blue Island avenue.

Ewing avenue (H. P.), from Harbor avenue south to Hyde Lake.

Ewing place (W. D.), from 719 North Robey street west to North Leavitt street.

Exchange avenue (H. P.), from 224 79th street south to 102d street.

Exchange avenue (L.), private street in Stock Yards, continuation of Root street.

Exchange court (S. D.), from 128 Washington street south to Madison street.

Farragut avenue (L. V.), from 3178 North Western avenue to Southport avenue.

Farragut avenue (H. P.), from 79th street north 125 feet.

Forest street (R. P.), from 802 Morse avenue north to Rogers avenue.

Forest avenue (H. P., S. D.), from 183 31st street south to 115th street.

Forest Glen avenue (J.), from 1785 West Catalpa avenue to North 51st avenue.

Fox street (S. D.), from 1025 31st street south to 33d street.

Fox court (N. P.), from 3722 Sanford avenue northeast to Circle avenue.

Fox place, from 415 Elston avenue west to Noble street.

Frances place (W. D.), from 64 Point street to 1090 North California avenue.

Francis street (L. V.), from 4028 North Clark street east to Magnolia avenue.

Frank street (W. D.), from 75 Waller street west to 336 Blue Island avenue.

Frank court (N. P.), from 2921 Norwood Park avenue northeast to North 64th avenue.

Franklin street (N. D., S. D.), from Taylor street north to Division street.

Franklin avenue (Austin), from Hirsch street south to West Adams street.

Franklin boulevard (W. D.), from Humboldt Park south to Garfield Park.

Front street (W. D.), from 344 North Halsted street west to 6 Elston avenue.

Front avenue (H. P.), from 115th street southwest to 121st place.

Fullerton avenue (N. D., W. D. and J.), from Lincoln Park Boul. west to Grand avenue (including Fullerton Avenue boulevard, from Lincoln Park to Orchard street.)

Fullerton court (N. D.), from 697 Fullerton avenue south one-half block.

Fulton street (W. D.), from river west to North Avers avenue.

Fulton avenue (N. P.), from 465 Kingston avenue west to 4240 Milton street.

Fulton avenue (Pullman) from 103d street south to Kensington avenue.

Gage street (S. D.), from 941 35th street south to 39th street.

Gage court (L.), from 2547 West 54th street to West 55th street.

Gage place (L.), from 5534 South Western avenue west to Campbell avenue.

Gage Park avenue (L.), from alley south of 2365 West 54th street west to 56th street.

Garfield avenue (N. D.), from 40 Herndon street to Lincoln Park.

Garfield boulevard (H. P.), from 5500 South Park avenue west to 5501 State street.

Garfield boulevard (L.), from 5500 State street west to South Western boulevard.

Garfield court (N. D.), from 93 Southport avenue west to Dominick street.

George street (L. V., W. D. and J.), from North Halsted street west to 60th avenue.

George court (W. D.), from 749 West Kinzie street north one-half block.

Grace street (N. D.), from 157 Division street north to Vedder street.

Grace street (L. V. and J.), from the lake west to 2588 North 72d avenue.

Grand avenue (W. D.),—a continuation of Indiana street, from river west to city limits.

Grand boulevard (H. P. and S. D.), from 185 35th street south to 51st street (continuation of South Park avenue).

Grant street (N. P.), from 542 Myrtle avenue to one-half block west of Burhaus street.

Grant place (N. D.), from 780 Sedgwick street to Larrabee street.

Gross street (J.), from 3085 Edwards street northwest to Edmunds.

Gross avenue from Loomis street southwest to South Ashland avenue.

Gross terrace (W. D.), from 1392 West Madison street to Colorado avenue.

Grove street (S. D.), from 271 16th street to 2346 Archer avenue.

Grove avenue (L.), from 201 West Garfield boulevard south to 200 West 65th street.

Grove place (N. D.), from 711 Larrabee street west to Orchard street.

Groveland avenue (S. D.), from 31 28th street southeast to 83d street.

Groveland court (L.), from C. R. I. & P. R. R. southeast to 8525 Vincennes road.

Groveland Park (S. D.), from 3325 Cottage Grove avenue east one block.

Groveland terrace (Cal.), from Longwood avenue southwest to Pleasant avenue.

Hamilton street (N. P.), from one-half block east of Bellevue avenue west to 4288 Milton street.

Hamilton avenue (L. V., W. D., S. D., L. and Cal.), from Lawrence avenue south to West 107th street.

Hamilton court (N. D. and L. V.), from 421 Webster avenue to Deming place.

Harvard street (W. D.), from 441 South Western avenue west to South 50th avenue.

Harvard avenue (L. and Cal.), from 425 North 63rd street to 123d street.

Hawthorne street (N. D.), from 29 Larrabee street northwest to Southport avenue.

Hawthorne avenue (L.), from 7708 Stewart avenue southwest to Goldsmith avenue.

Hawthorne place (L. V.), from 526 Evanston avenue east to Sheridan Road.

Hayes street (J.), from 1537 Kimbark avenue to North 56th avenue.

Hayes avenue (R. P.), from 3968 Perry street east to the lake.

Henry street (Austin), from 825 North Prairie avenue west to Austin avenue.

Henry court (W. D.), from 113 Point street northeast one-half block.

Holden street (W. D.), from 44 West 12th street south to West 14th street.

Holden court (S. D.), an alley, from Randolph street south to 21st street.

Howard street (R. P.), from the lake west to North Kedzie avenue.

Howard avenue (H. P.), from 13125 Carondelet avenue southeast along C. & W. I. R. R.

Howard avenue (Austin), from West Division street south to West Adams street.

Howard court (Cal.), from 1834 West 93d street to 99th street.

Humboldt street (W. D.), from 1317 Grand avenue to West Diversey avenue (continuous as Richmond street.)

Humboldt avenue (J.), from Palmer square west to North 72d street.  
Humboldt boulevard (W. D.), from 1009 West North avenue north and northeast to Diversey boulevard.

Hutchinson street (J.) from Spaulding avenue west to 2622 North 56th avenue.

Hutchinson avenue (J.), from one-half block east of North Hamlin avenue west to 2824 North Hamlin avenue.

Hyde Park boulevard (H. P.), from Drexel square east to the lake.

Hyde Park terrace (H. P.), from 444 52d street south to 463 53d street.

Illinois street (N. D.), from 57 Kingsbury street east to the lake.

Illinois avenue (H. P.), from 266 83d place southeast to 8450 Ontario avenue.

Illinois court (S. D.), from 761 32d street south to 862 33d street.

Indiana street (N. D., W. D. and Austin), from Lake Shore Drive west to Pine avenue.

Indiana avenue (S. D. and H. P.), from 2 12th street to city limits.

Jackson avenue (H. P.), from 608 53d street south to 87th street.

Jackson Park avenue (H. P.), from 147 56th street south to 130th street.

Jackson boulevard (S. D., W. D.), from river west to Garfield Park.

Jackson street (W. D. and Austin), from Hamlin avenue west to Walnut avenue.

Jackson Park terrace (H. P.), from 6500 Jackson Park avenue to Illinois Central Railroad.

Jackson place (W. D.), from 219 South Hoyne avenue west two blocks.

Jefferson street (W. D.), from Grand avenue south to 31 West 22d street.

Jefferson avenue (H. P.), from 50th and Lake avenues south to C. & W. I. R. R.

Jefferson court (J.), from 3141 North 45th avenue northwest to 3224 North 45th court.

Jackson street (J.), from 2371 Lincoln avenue west one block.

Kenwood avenue (H. P.), from 66 47th street south to 49th street.

Kenwood terrace (H. P.), from 7334 Merrill avenue west to Euclid avenue.

Kingston street (N. P.), from 3125 Norwood Park avenue to 2190 Fulton avenue.

Kingston avenue (H. P.), from 178 south to 94th street.

Kosciusko street (W. D.), from 1151 North Robey street west to 1224 North Leavitt street.

Kosciusko avenue (N. P.), from N. 60th avenue southwest two blocks.

La Fayette avenue (L. and Cal.), from 134 West Garfield boulevard south to 124th street.

La Fayette court (N. D.), from 179 East Pearson street to Walton place.

La Fayette parkway (L. V.), from Sheridan Road east to lake.

Lake street (S. D., W. D. and Austin), from 41 Beaubien court west to city limits.

Lake avenue (S. D. and H. P.), from 15 35th street to 79th street.

Lake Park avenue (S. D.), from 1 23d street southeast to 33d street.

Lake Park place (S. D.), from I. C. R. R. west to Michigan avenue.



Lakeside avenue (H. P.), from 1372 116th street southeast to 1269 122d street.

Lakeside place (L. V.), from 1828 Sheridan Road to the lake.

Lakeside terrace (R. P.), from 1140 Birchwood avenue north to Rogers avenue.

Langley avenue (S. D.), from 115 37th street south to Calumet River.

Langley place (S. D.), from 3733 Langley avenue east one-half block.

La Salle avenue (N. D.), from the river north to Lincoln Park.

La Salle street (S. D. and L.), from the river to 124th street.

Lawrence street (N. D.), from North Branch Chicago River to 35 Southport avenue.

Lawrence avenue (L. V. and J.), from the lake west to North 60th avenue.

Lee avenue (W. D.), from 1779 North California avenue west to Avondale avenue.

Lee place (W. D.), from 273 North Robey street west to North Hoyne avenue.

Leland street (N. P.), from 4189 Milton street west to 4188 North 72d avenue.

Leland avenue (L. V. and J.), from 2607 Clarendon avenue west to 2952 North 59th avenue.

Lewis street (N. D. and L. V.), from 796 Hawthorne avenue to Belden avenue.

Lewis avenue (Austin), from 5725 West Chicago avenue north to West Division street.

Lexington street (W. D.), from 35 De Kalb street to Park avenue (Austin).

Lexington avenue (H. P.), from 370 51st street to 94th street.

Lincoln street (L. V., W. D., S. D., L. and Cal.), from Edgewater place south to city limits.

Lincoln avenue (N. D., L. V.), from 787 North Clark street to city limits.

Lincoln place (N. D.), from 500 Garfield avenue north to Webster avenue.

Lincoln place (N. P.), from 3319 Norwood Park avenue northeast to 4071 Evergreen avenue.

Lincoln Park boulevard (N. D.), from Kinzie street north to Oak street.

Linden avenue (J.), from 1159 Montrose avenue northwest to North 43d avenue.

Linden court (L. V.), from 1860 Diversey boulevard north to Surf street.

Linden place (W. D.), 1317 North Sacramento avenue to 1414 Humboldt boulevard.

Logan street (N. P.), from C. & N. W. R. R. to 4083 Evergreen street.

Logan avenue (Cal.), from 914 West 87th street southwest to 99th street.

Loomis street (W. D., S. D., L. and Cal.), from 486 West Madison street to 123d street.

Loomis place (W. D.), from 119 Throop street west to 121 Loomis street.

Lowell avenue (J.), from 1861 West North avenue north to 1290 West Foster avenue. Continuation of North 43d court.

Lowell court (W. D.), from 572 West Polk street to West Taylor street.

Lydia street (W. D.), from 54 North Desplaines street to 43 North Halsted street.

Lydia place (J.), from 3286 North 54th court west to North 56th avenue.

Lyman street (S. D.), from 2878 Throop street southwest to 31st street.

Lyman avenue (L. V.), from 330 Montrose avenue north to Lawrence avenue.

Madison street (S. D., W. D. and Austin), from Michigan avenue west to city limits.

Madison avenue (H. P.), from 47th street and Lake avenue south to 90th street.

Madison Park (H. P.), from 5030 Madison avenue to 5029 Woodlawn avenue.

Maple street (N. D.), from one-half block west of 366 La Salle avenue to State street.

Maple avenue (J.), from 3210 Elston avenue northeast to India street.

Maple square avenue (L. V.), from 1126 Addison street north to 1125 Grace street.

Market street (S. D.), from 523 Lake street south to Congress street.

Market square (S. D.), from 31st street southeast to South Ashland avenue.

Marquette avenue (H. P.), from 7558 Railroad avenue south to 128th street.

Marquette terrace (L. V.), from 2380 Clarendon avenue east to the lake.

Meridian street (W. D.), from 51 South Desplaines street west to South Halsted street.

Meridian E. street (Cal.), from 1933 West 103d street to 1960 West 107th street.

Michigan street (N. D.), from Kingsbury street east to North Water street.

Michigan avenue (S. D. and H. P.), from the river south to 127th street, (including Michigan Avenue boulevard, from Jackson boulevard south to 63d street.)

Michigan terrace (H. P.), from 40th street southeast to 41st street.

Midway Park (Austin), from Waller avenue west to Austin avenue.

Midway Plaisance (H. P.), from Jackson Park west to Cottage Grove avenue.

Miller street (W. D.), from 346 West Harrison street south to 357 West Taylor street.

Miller avenue (J.), from 2839 North 40th avenue west to 134 Choctow avenue.

Miller court (L. V.), from Foster avenue north to Farragut avenue.

Milton street (N. P.), from 3463 Norwood Park avenue to 3148 Hamilton street.

Milton avenue (N. D.), from 57 Chicago avenue north to Division street.

Milton place (J.), from 2233 North 40th avenue west to 2216 North 48th avenue.

Monroe street (S. D., W. D. and Austin), from Michigan avenue west to Central avenue.

Monroe avenue (H. P.), from 288 53d street south to 89th street.

Morgan street (W. D., N. D., L. and Cal.), from Chicago avenue south to city limits.

Morgan place (W. D.), from 143 South Morgan street west to Aberdeen street.

Morse avenue (Pullman), from 112th street south to Kensington avenue.

Morse avenue (R. P.), from 4240 North Western avenue east to the lake.

Morton street (R. P.), from 302 Pratt avenue north to one-half block north of Phillip avenue.

Morton street (J.), from 2277 Norwood Park avenue north to Milwaukee avenue.

Myrtle street (W. D.), from 24 Birch street south to Ashland street.

Myrtle avenue (N. P.), from 346 Ceylon avenue and Circle avenue to 4008 Winter street.

Noble street (W. D.), from 443 West Kinzie street north to West North avenue.

Noble avenue (J.), from 1759 North Western avenue west to North 64th avenue.

Noble court (H. P.), from 1050 74th street southwest to South Chicago avenue.

North avenue (N. D., W. D. and J.), from Lake Shore Drive west to city limits (including North Avenue boulevard, from Clark street east to Lake Shore Drive).

North place (W. D.), from 65 Armitage avenue northwest one-half block.

Norwood street (L. V.), from 3664 North Robey street to Evanston avenue.

Norwood avenue (J.), from west line of west half northeast quarter Section 5-40-13.

Norwood place (N. P.), from 3340 Avondale avenue to 175 Circle avenue.

Norwood Park avenue (J.), from 3043 North 52d avenue northwest to city limits.

Nutt street (W. D.), from 319 West 16th street south to West 18th street.

Nutt court (W. D.), from 137 West 19th street south to West 20th street.

Oak street (N. D.), from 88 Hawthorne street east to Lincoln Park boulevard.

Oak avenue (Cal.), from West 95th street southeast to West 103d street.

Oak place (L. V.), from 1436 Belmont avenue to 1435 School street.

O'Brien street (W. D.), from 497 South Jefferson street west to 490 South Halsted street.

O'Brien avenue (J.), from 2125 West North avenue north to West Fullerton avenue (continuation of North 47th court).

Ogden avenue (W. D.), from 486 West Randolph street southwest to South 46th avenue.

Ogden Avenue boulevard (W. D.), from West 12th Street boulevard southwest to South Albany avenue (continuation).

Ogden place (W. D.), from 125 Ogden avenue west to South Wood street.

Ontario street (N. D., W. D. and Austin), from Lake Shore Drive west to Austin avenue.

Ontario avenue (H. P.), from 79th street south to Howard avenue.

Palmer street (W. D.), from 1191 North California avenue west to North Sacramento avenue.

Palmer avenue (H. P.), from 67th street south to 138th street.

Palmer place (W. D.), from 1199 North Sacramento avenue to Palmer square.

Park street (W. D.), from 631 North Wood street northwest to North Robey street.

Park avenue (W. D.), from 31 Ashland boulevard west to Clark avenue (Austin).

Park avenue (Austin), from West Division street south to Lexington street.

Park court (S. D.), from 1971 38th street southwest to Rockwell street.

Park place (H. P.), from 4722 Madison avenue west one-half block.

North Park avenue (N. D.), from 109 Sigel street north to Fullerton boulevard (from North Clark street to Fullerton Avenue boulevard is North Park Avenue boulevard).

South Park avenue (S. D. and H. P.), from 22d street south to 136th street (from 26th street south to 35th street, South Park Avenue boulevard, from 35th street south to 51st street, Grand boulevard).

Paulina street (W. D., L. V. and R. P., S. D., L. and Cal.), from Schreiber avenue south to 91st street.

Paulina place (W. D.), from C. & N. W. R. R. northeast to 851 Elston avenue.

Pearce street (W. D.), from 234 South Desplaines street to 222 South Halsted street.

Pierce avenue (W. D.), from 807 North Kedzie avenue west to North 50th avenue.

Peck court (N. P.), from 633 Hobart avenue northwest to 3816 North 72d avenue.

Peck place (S. D.), from 274 Michigan avenue west to 441 State street.

Penn street (N. D.), from 175 Division street north to Vedder street.

Penn place (W. D.), from 43 South 46th avenue west to 52 South 48th avenue.

Perry street (N. D. and L. V.), from 754 Clybourn avenue north to Rogers avenue.

Perry avenue (L.), from 223 West 65th street south to 124th street.

Peterson street (W. D.), from 859 North Robey street west to North Hoyne avenue.

Peterson avenue (L. V. and J.), from 2849 Evanston avenue west to Elston avenue.

Phillip avenue (R. P.), from 4486 North Western avenue east to 4485 North Robey street.

Phillips street (W. D.), from 258 North Halsted street west to North Sangamon street.

Phillips avenue (H. P.), from 184 72d street south to 94th street.

Pine street (N. D.), from North Water street north to 348 Ohio street.

Pine avenue (Austin), from Hirsch street south to West Madison street.

Pleasant street (N. D.), from 191 Division street north to Vedder street.

Pleasant avenue (Cal.), from South Hamilton avenue southeast to 2000 West 95th street.

Pleasant place (W. D.), from 1229 North Leavitt street west to Cromwell street.

Poplar avenue (S. D.), from 2711 Archer avenue southeast to 766 31st street.

Poplar avenue (Austin), from 5425 West Ontario street north to West Chicago avenue.



Powell avenue (W. D.), from 1617 Milwaukee avenue north to 384 West Fullerton avenue.

Powell Park (W. D.), from 1087 North Western avenue west to Powell avenue.

Prairie avenue (S. D. and H. P.), from 13 16th street south to 134th street.

Prairie avenue (Austin), from West Division street south to West Harrison street.

Prairie Lane (S. D.), continuation of Vernon avenue north and west to South Park avenue.

Pratt street (W. D.), from 292 South Halsted street west to Morgan street.

Pratt avenue (R. P.), from the lake west to North Kedzie avenue.

Prospect avenue (Cal.), from 2131 West 87th street southeast to 1706 West 107th street.

Prospect square (Cal.), from West 91st street to West 91st place.

Railroad avenue (H. P.), from 170 71st street southeast to 83d street.

Railroad court (W. D.), from 64 West 12th street south to West 19th street.

Railroad place (Cal.), from 2109 West 87th street southeast to Hopkins place.

Read court (W. D.), from 1022 West Chicago avenue north to Iowa street.

Reed place (L. V.), from 1378 Perry street east to 3029 North Clark street.

Roberts street (N. D.), from 1 Erie street to 16 Chicago avenue.

Roberts avenue (J.), from 1962 West Lawrence avenue south and west to North 55th avenue.

Roberts court (J.), from 4214 Milwaukee avenue west to Roberts avenue.

Sacramento avenue (W. D., J., S. D. and L.), from Thomas street south to 83d street.

Sacramento court (W. D.), from 1424 Fulton street north to 1430 Carroll avenue.

School street (L. V. and J.), from North Clark street west to 2256 North 70th avenue.

School place (W. D.), from 93 South Canal street west to Desplaines street.

Scott street (N. D.), from 407 North State street east to the lake.

Scott avenue (J.), from 3165 Grace street to 3164 West Irving Park boulevard.

Scott place (W. D.), from 241 South Spaulding avenue west to 242 South Homan avenue.

Sedgwick street (N. D.), from 85 Erie street north to Belden avenue.

Sedgwick court (N. D.), from 197 Elm street north to Division street.

Seminary avenue (N. D. and L. V.), from 52 Maud avenue north to Montrose avenue.

Seminary place (L. V.), from 266 High street to 515 Seminary avenue.

Sheridan avenue (N. P.), from 3181 Norwood Park avenue to 2880 Fulton avenue.

Sheridan Road (L. V. and R. P.), from 1948 Diversey boulevard north to city limits.

Sherman street (S. D.), from 164 Jackson boulevard south to Howell street.

Sherman avenue (H. P.), from 7648 Railroad avenue east to 87th street.

Sherman place (L. V.), from 674 Orchard street northeast to Lehmann court.

Sherman place (N. D.), from 132 Lincoln Park boulevard west one-half block (alley).

Short street (S. D.), from 2801 25th street southeast two blocks.

Short place (J.), from 1890 Norwood Park avenue southwest to 4289 Milwaukee avenue.

Somerset avenue (N. P.), from 3657 North 64th avenue west to Willow avenue.

Somerset terrace (Cal.), from Longwood avenue southwest to Pleasant avenue.

Star avenue (H. P.), from 88 63rd place south to Jackson Park terrace.

Starr street (N. D.), from 481 Sedgwick street east to North Park avenue.

State street (N. D., S. D., H. P. and L.), from North Avenue boulevard south to 127th street (including North State Street boulevard from Burton place to North Avenue boulevard).

State street (N. P.), (known locally as Sanford street), from 3019 West Bryn Mawr avenue northwest to city limits.

State court (L. V.), from one-half block north of Barry avenue to 1701 Belmont avenue.

Stephenson street (W. D.), from Lumber street south to 37 W. 14th street.

Stephenson avenue (Pullman) from 757 Pullman avenue south to 119th street.

Sullivan street (N. D.), from 310 Sedgwick street west to 30 Cleveland avenue.

Sullivan court (S. D.), from Lyman street southeast to 31st street.

Summit street (S. D.), from C. & A. R. R. southeast to 3600 Archer avenue.

Summit avenue (L.), from 85th street southwest to Vincennes road.

Superior street (N. D., W. D. and Austin), from Lake Shore Drive west to Austin avenue.

Superior avenue (H. P.), from one-half block north of 83rd street south to 136th street.

Tell street (N. D.), from 541 Sedgwick street east to Wells street.

Tell court (W. D.), from 748 Milwaukee avenue west to North Ashland avenue.

Town street (N. D.), from 249 Blackhawk street to 228 North avenue.

Townes court (N. D.), from 194 North avenue south one-half block.

Transit avenue (H. P.), from 8028 South Chicago avenue southwest to Anthony avenue.

Transit avenue (L.), private street in Stock Yards.

Tremont street (L.), from Stewart avenue west to Wallace street.

Tremont avenue (Cal.), from W. 101st street to West 103d street.

Union street (W. D.), from West Chicago avenue south to Lumber street.

Union avenue (S. D. and L. and Cal.), from 539 26th street south to West 127th street.

Union court (W. D.), from 1057 W. Congress street to 1209 W. Harrison street.

Union place (W. D.), from 82 West 22d street south and southwest to Union street.

Union Park place (W. D.), from 522 West Lake street north to Arbour place.

Van Buren street (S. D., W. D. and Austin), from 197 Michigan avenue west to Prairie avenue, Austin.

• Van Buren place (W. D.), from 267 South Robey street west to South Hoyne avenue.

Vincennes avenue (S. D. and H. P.), from 3500 Cottage Grove avenue south to 92d street.

Vincennes road (L.) from State street southwest to West 107th street.

Wabansia avenue (N. D., W. D. and J.), from 527 Clybourn avenue west to 68th avenue.

Waller street (W. D.), from 370 West 12th street south to 349 West 14th street.

Waller avenue (Austin) from West Division street south to West Harrison street.

Walnut avenue (N. P.), from 3206 Avondale avenue southwest to Circle avenue.

Walnut avenue (Austin), from 5424 West Lake street to Colorado avenue.

Warren avenue (N. P.), from 407 Kingston avenue west and southwest to 4110 Milton street.

Warren avenue (W. D.), from 77 Ogden avenue west to Garfield Park.

Washburne street (N. P.), from 2989 Norwood Park avenue northeast to Ingomar avenue.

Washburne avenue (W. D.), from 15 Waller avenue to South Western avenue one block west.

Washington street (W. D., S. D.), from 107 Michigan avenue west to 30 South Halsted street.

Washington boulevard (W. D. and Austin), from 33 South Halsted street to Austin avenue (continuation of Washington street).

Washington Park court (S. D.), from 49th street south to 51st street.

Washington place (N. D.), from 292 North Clark street east to Dearborn avenue.

Waveland avenue (L. V. and J.), from the lake west to North 64th avenue.

Waveland court (L. V.), from 1240 Waveland avenue to 1237 Grace street.

Wellington street (L. V. and J.), from the lake west to North 62d avenue.

Wellington court (H. P.) from 46th street north one-half block.

Wells street (N. D.), from River north to Lincoln Park.

Wells place (N. P.), from 4129 Milton avenue west to 4136 North 72d avenue.

West street (H. P.), from Calumet river west to Escanaba avenue.

West court (L. V.), one-half block south of Belmont avenue north to 1833 Belmont avenue.

Willow street (N. D.), from 491 Larrabee street to 413 Clybourn avenue.

Willow avenue (N. P.), from 2787 Bryn Mawr avenue northwest to 3340 Avondale avenue.

Willow avenue (Austin), from Thomas street south to West Madison street.

Wilson street (N. P.), from 407 Everill avenue north to Avondale avenue.

Wilson avenue (L. V. and J.), from the lake west to North 59th avenue.

Winchester avenue (L. V., W. D., S. D., L. and Cal.), from Edgewater place south to West 101st street.

Winchester street (J.), from 4932 Elston avenue northeast one block.

Winthrop avenue (L. V.), from 1923 Kenmore avenue north to Albion avenue.

Winthrop place (W. D.), from 522 West Polk street south to 567 West Taylor street.

Wisconsin street (N. D.), from 819 North Clark street west to 572 Larabee street.

Wisconsin avenue (J.), from North 48th avenue northeast to 3555 Elston avenue.

Wright street (W. D.), from 99 West North avenue to Wabansia avenue.

Wright court (W. D.), from 1073 Grand avenue north to 813 West Huron street.

York street (W. D.), from 171 Laffin street west to South Wood street.

York place (L. V.), from 1554 North Clark street east to Evanston avenue.

Total number of streets, 478.



Street Names in that portion of City formerly  
Austin which should be changed to  
conform with names of their con-  
tinuation in original city

---

---

OFFICIAL VOL. 5.  
That Part Known as Austin.

---

---

**East and West Streets South of North Avenue, E.  $\frac{1}{2}$  of Sec. 5-39-13:**

Byron street, from 3rd avenue west to Franklin avenue, continuation of Potomac avenue.

Henry street, from Prairie avenue west to Austin avenue, continuation of Cornelia street.

Sophia street, from Prairie avenue west to Austin avenue, continuation of Rice street.

**East and West Streets South of Chicago Avenue, E.  $\frac{1}{2}$  of Sec. 8-39-13:**

Cedar street from Waller avenue west to Austin avenue, continuation of Superior street.

Superior street, from North 52d avenue west to Austin avenue, continuation of Huron street.

Midway Park, from Waller avenue west to Austin avenue, continuation of Indiana street.

Pleasant street, from Central avenue west to Austin avenue, continuation of Frink street.

**East and West Streets, South of Harrison Street, E.  $\frac{1}{2}$  of Sec. 17-39-13:**

Lexington avenue, from Park avenue to Central avenue, should be Lexington street.

**North and South streets, South of North Avenue, E.  $\frac{1}{2}$  of Sec. 5-39-13:**

Austin avenue, from North avenue south to Chicago avenue, continuation of North 60th avenue.

Howard avenue, from Division street to Augusta street, continuation of North 59th court.

Franklin avenue, from Hirsch street south to Chicago avenue, continuation of North 59th avenue.

Third avenue, from Hirsch street south to Augusta street, continuation of North 58th court.

Prairie avenue, from Division street south to Chicago avenue, continuation of North 58th avenue.

Lewis street, from Division street south to Chicago avenue, continuation of North 57th court.

Waller avenue, from Division street to Chicago avenue, continuation of North 57th avenue.

Park avenue, from Division street south to Chicago avenue, continuation of North 56th court.

Central avenue, from North avenue south to Chicago avenue, continuation of North 56th avenue.

**North and South Streets, South of Chicago Avenue, E. ½ of Sec. 8-39-13:**

Howard avenue, from South boulevard to Madison street, continuation of South 59th court.

Franklin avenue, from Chicago avenue to Lake street, continuation of North 59th avenue.

Franklin avenue, from Lake street to Madison street, continuation of South 59th avenue.

Prairie avenue, from Chicago avenue to Lake street, continuation of North 58th avenue.

Prairie avenue, from Lake street to Madison street, continuation of South 58th avenue.

Waller avenue, from Chicago avenue to Lake street, continuation of North 57th avenue.

Waller avenue, from Lake street to Madison street, continuation of South 57th avenue.

Park avenue, from Chicago avenue to Lake street, continuation of North 56th court.

Park avenue, from Lake street to Madison street, continuation of South 56th court.

Central avenue, from Chicago avenue to Lake street, continuation of North 56th avenue.

Central avenue, from Lake street to Madison street, continuation of South 56th avenue.

**North and South Streets, South of Madison Street, E. ½ of Sec. 17-39-13:**

Austin avenue, from Madison street to West 12th street, continuation of South 60th avenue.

Howard avenue, from Madison street to West Adams street, continuation of South 59th court.

Arlington avenue, from Madison street to West Adams street, continuation of South 59th avenue.

Prairie avenue, from Madison street to West Adams street, continuation of South 58th avenue.

Waller avenue, from Madison street to West Adams street, continuation of South 57th avenue.

Park avenue, from Madison street to West Adams street, continuation of South 56th court.

Central avenue from Madison street to West Adams street, continuation of South 56th avenue.

Park avenue, from Harrison street to Lexington street, continuation of South 56th court.

Franklin avenue, from Harvard street to West 12th street, continuation of South 59th avenue.

Prairie avenue, from Harvard street to West 12th street, continuation of South 58th avenue.

Waller avenue, from Harvard street to West 12th street, continuation of South 57th avenue.

Central avenue, from Harvard street to West 12th street, continuation of South 56th avenue.

**East and West Streets, South of West North avenue, N. W.  $\frac{1}{4}$  of Sec. 4-39-13:**

Thompson avenue, from North 52d avenue to North 54th avenue, continuation of Le Moyne street.

Emerald street, from North 52d avenue to North 52d place, continuation of Evergreen avenue.

Bryson street, from North 52d avenue to North 52d place, continuation of Potomac avenue.

Jasper street, from North 52d avenue to North 52d place, continuation of Crystal street.

Kamerling street, from Central avenue to one block east of Pine avenue, which is a continuation of Evergreen avenue.

**East and West Streets, South of West North Avenue, N. E.  $\frac{1}{4}$  of Sec. 4-39-13:**

Kamerling avenue, from North 50th avenue to North 52d avenue, continuation of Evergreen avenue.

**East and West Streets, South of West Chicago Avenue, N. W.  $\frac{1}{4}$  of Sec. 9-39-13:**

Superior street, from North 52d avenue to North Central avenue, continuation of Huron street.

**North and South Streets, South of West North Avenue, N. W.  $\frac{1}{4}$  of Sec. 4-39-13:**

Pine avenue, from Hirsch street to West Division street, continuation of North 55th avenue.

Central avenue, from West North avenue to West Division street, continuation of North 56th avenue.

**North and South Streets, South of West Division Street, S. W.  $\frac{1}{4}$  of Sec. 4-39-13:**

Pine avenue, from Thomas street to West Chicago avenue, continuation of North 55th avenue.

Laurel avenue, from Augusta street to West Chicago avenue, continuation of North 53d court.

Alma avenue, from Augusta street to West Chicago avenue, continuation of North 52d court.

Willow avenue, from Augusta street to West Chicago avenue, continuation of North 54th avenue.

**North and South Streets, South of West Chicago Avenue, N. W.  $\frac{1}{4}$  of Sec. 9-39-13:**

Pine street, from West Chicago avenue to West Lake street, continuation of North 55th avenue.

Poplar avenue, from West Chicago avenue to West Ontario street, continuation of North 54th court.

Laurel avenue, from West Chicago avenue to West Ontario street, continuation of North 53d court.

Alma avenue, from West Chicago avenue to West Ontario street, continuation of North 52d court.

Central avenue, from West Chicago avenue to West Lake street, continuation of North 56th avenue.

**North and South Streets, South of West Lake Street, S. W.  $\frac{1}{4}$  of Sec. 9-39-13:**

Pine street, from West Lake street to West Madison street, continuation of South 55th avenue.

Walnut street, from West Lake street to West Madison street, continuation of South 54th court.

Willow avenue, from West Lake street to West Madison street, continuation of South 54th avenue.

Baird street, from West Lake street to West Madison street, continuation of South 53rd court.

Clark street, from West Lake street to West Madison street, continuation of South 52d court.

Central avenue, from West Lake street to West Madison street, continuation of South 56th avenue.

**North and South Streets, South of West Madison Street, N. W.  $\frac{1}{4}$  of Sec. 16-39-13:**

Walnut street, from West Madison street to West Harrison street, continuation of South 54th court.

Central avenue, from West Madison street to West Harrison street, continuation of South 56th avenue.

**North and South Streets, South of West Madison Street, S. W.  $\frac{1}{4}$  of Sec. 16-39-13:**

Central avenue, from West Harrison street to West 12th street, continuation of South 56th avenue.

Walnut avenue, from West Harrison street to Colorado avenue, continuation of South 54th court.

**East and West Streets, South of West North Avenue, N. E.  $\frac{1}{4}$  of Sec. 3-39-13:**

Court from North 41st avenue to North 41st court, continuation of Pierce street.

Kamerling avenue, from North 40th avenue to North 44th avenue, continuation of Evergreen avenue.

**North and South Streets, South of West North Avenue, N. E.  $\frac{1}{4}$  of Sec. 3-39-13:**

Tripp avenue, from West North avenue to Hirsch street, continuation of North 42d court.

**North and South Streets, South of West 22d Street, N. E.  $\frac{1}{4}$  of Sec. 27-39-13:**

Hawley avenue, from West 22d street to C. B. & Q. R. R.



## Street Names which should be changed to conform with correct names of their continuations as established by ordinance of January 14, 1895

Lowell avenue, continuation of North 43rd court from North avenue north at intervals (J).

O'Brien avenue, continuation of North 47th court, from West North avenue to West Fullerton avenue (J).

Tripp avenue, continuation of North 42d court, from Hirsch street to Wrightwood avenue (J).

Pease avenue, continuation of North 68th court, from West Fullerton avenue to West Diversey avenue (J).

Bosworth avenue, continuation of Cooper street, from Wrightwood avenue north two blocks (L. V.).

Olive avenue, continuation of Hollywood avenue, from Southport avenue to Ridge avenue (L. V.).

San Jose avenue, continuation of Carmen avenue, from North Oakley avenue north one-third block (L. V.).

North Richmond street, from West Diversey avenue north to West Montrose avenue, continuation of North Humboldt street (J.).

South Richmond street, from Jackson boulevard extends at intervals south to West 83rd street, continuation of North Humboldt street (W. D. and L.).

Forty-foot street from South Albany avenue west one-half block, called Washington street, should be named Railroad avenue, from 52d avenue southeasterly to North 44th avenue, continuation of Avondale avenue (J.).

Central street, from Columbia avenue north to Rogers avenue, continuation of North Lincoln street (R. P.).

---

## Disconnected streets on the same line but with different names

First street south of Fullerton avenue, from Larrabee street west—Kemper place, Huber street, Chester street, Berlin street, Clara place, Berlin street, Follansbee street, and Medill avenue.

First street south of Taylor street, from Stewart avenue west—De Koven street, 11th street, Elburn avenue, Selden street, Ashland street, Fillmore street.

First street south of North avenue, from North Clark street west to limits—Germania place, Lutz place, Weed street, Keenon street, Ewing street, Pierce avenue, court—no name.

First street south of Harrison street, from Desplaines street west—Sebor street, Gurley street, Oregon avenue, Plum street, York street.





LIBRARY OF CONGRESS  
  
0 016 097 312 2 ●

JOHN F.  
HIGGINS  
PRINT, 279  
MONROE  
STREET